

Fig. 1. Ulladalen area

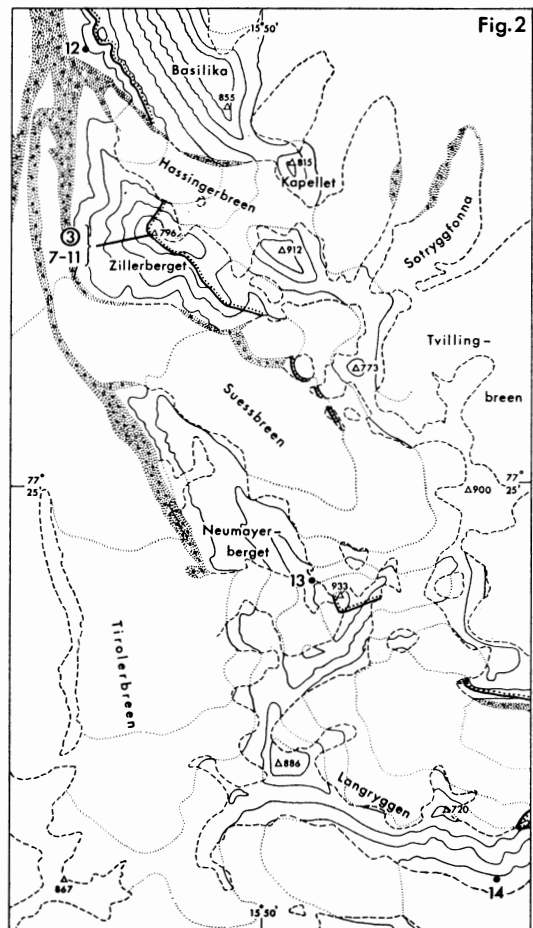


Fig. 2. Suessbreen area

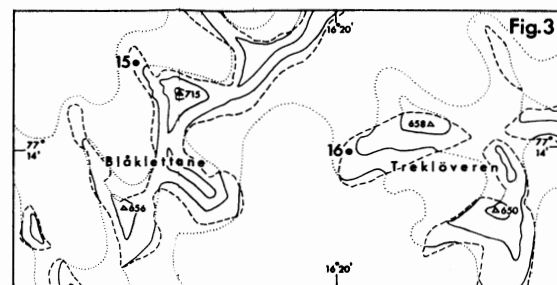


Fig. 3. Treklöveren area

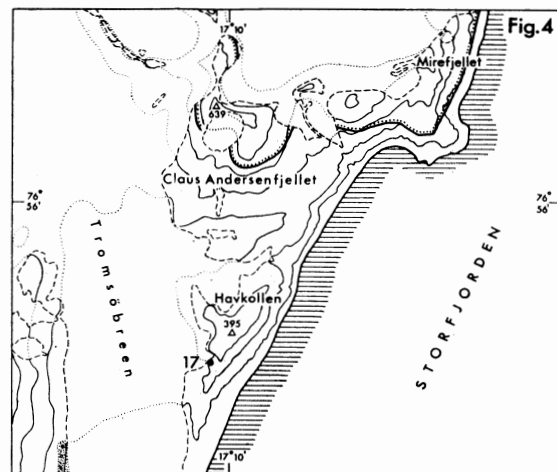


Fig. 4. Tromsöbreen area

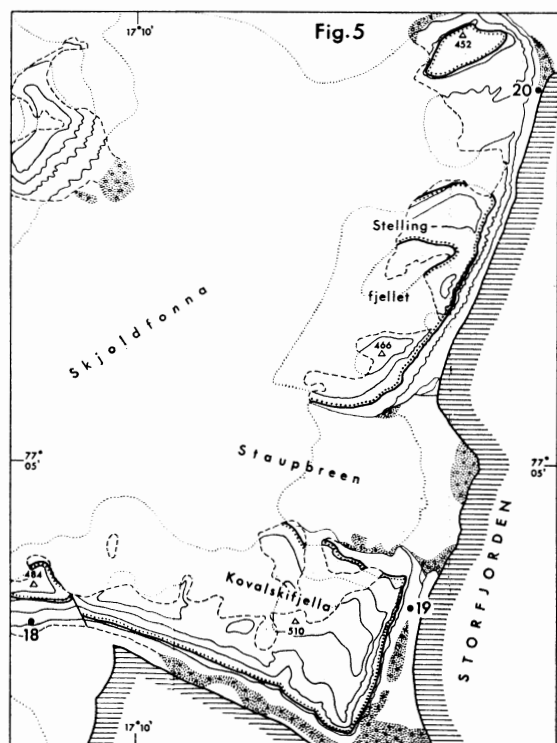


Fig. 5. Staupbreen area

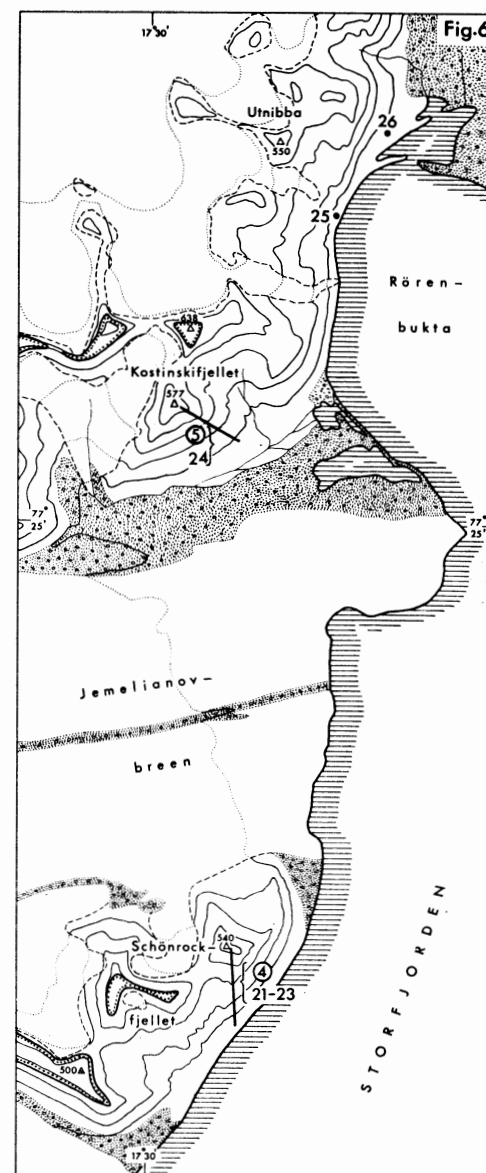


Fig. 6. Jemelianovbreen area

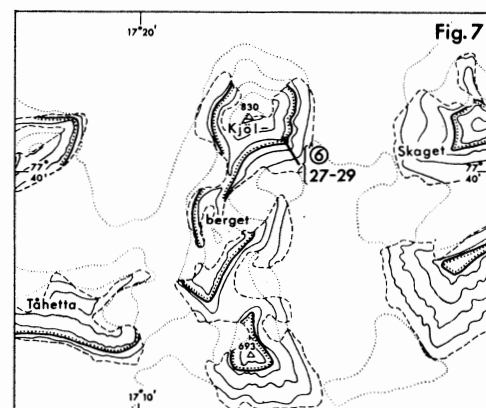


Fig. 7. Kjölberget area

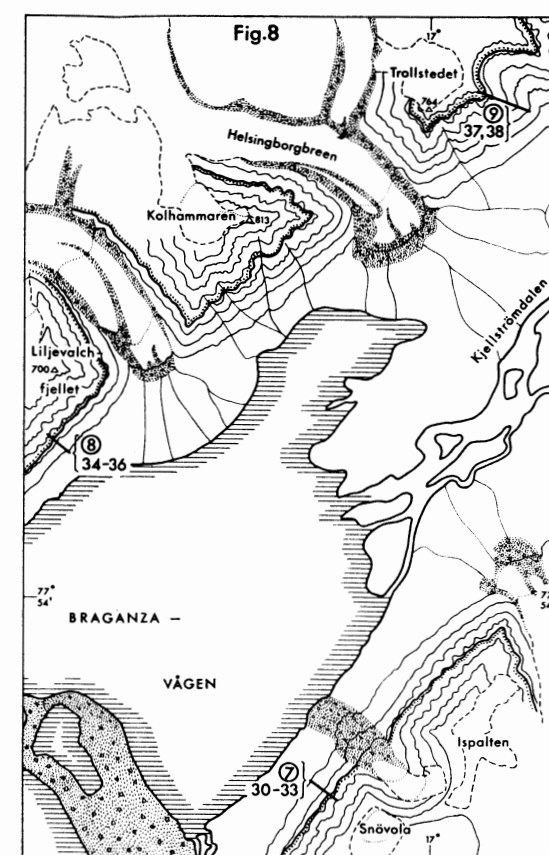


Fig. 8. Braganzavågen area

FIG. 1-8.
MAPS SHOWING THE POSITIONS
OF THE INVESTIGATED SECTIONS
AND FOSSIL LOCALITIES

Explanation

- Position of section
- Section number
- Fossil localities within the section
- Fossil locality situated outside sections
- Contact between Carolinefjellet formation (Cretaceous) and Firkanten formation (Tertiary). Dots on Tertiary side.
- Moraine

For sections see Pl. 12.

