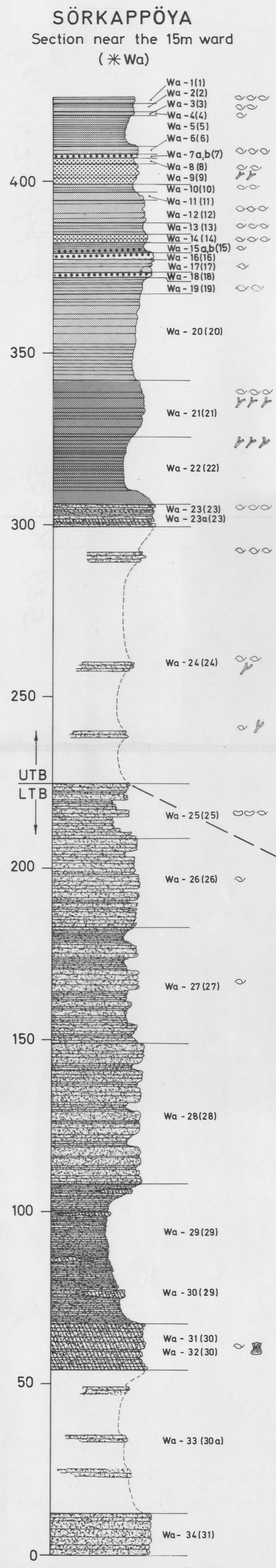
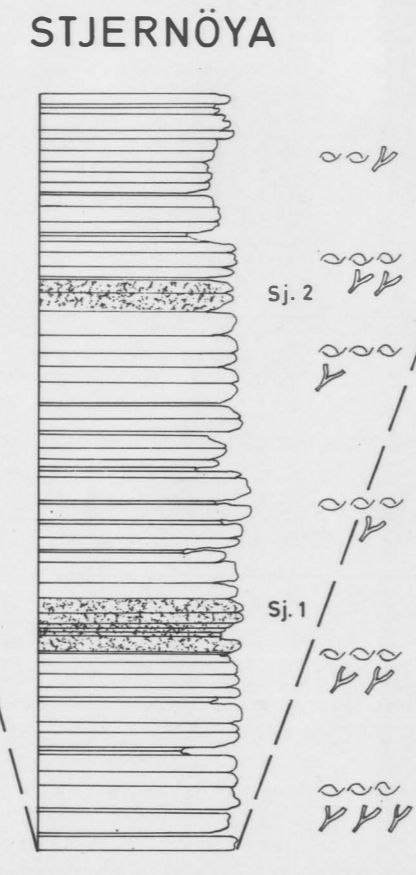



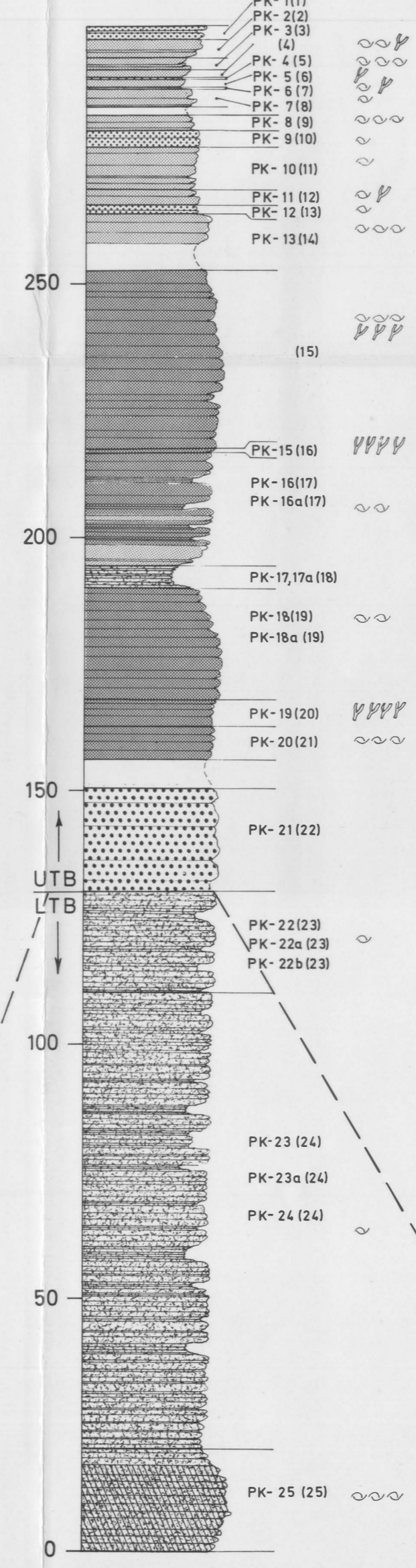
# Lithological columns of Permian cherty rocks in southern Spitsbergen.



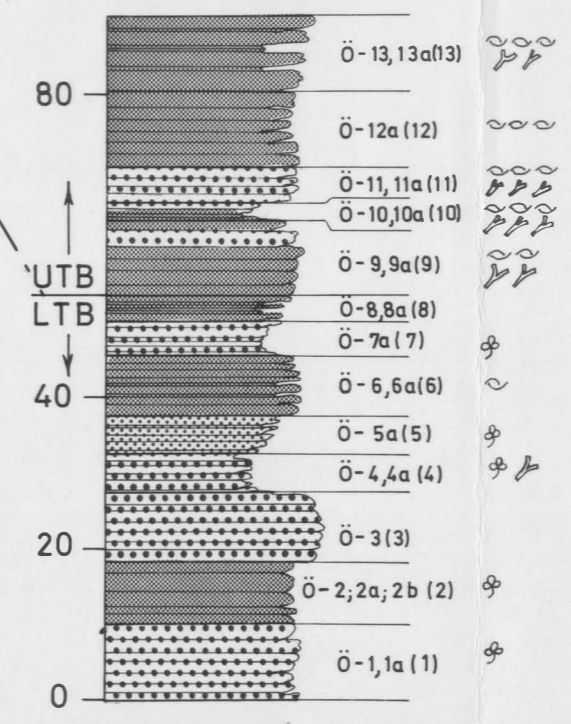
**SÖRKAPPÖYA, SÖRKAPP**  
Section of the south-western coast  
(\* Za)



**TOKROSSÖYA**  
(\* PK)



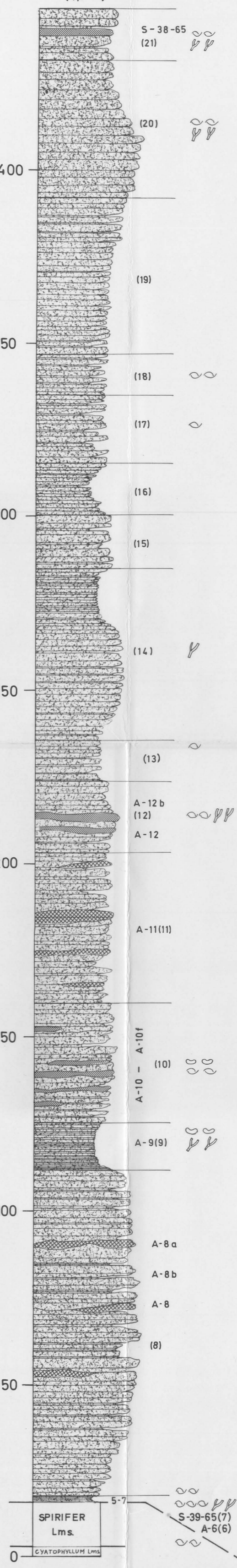
**ÖYRLANDET**  
Section NE of Sandhamna  
(\* Ö)



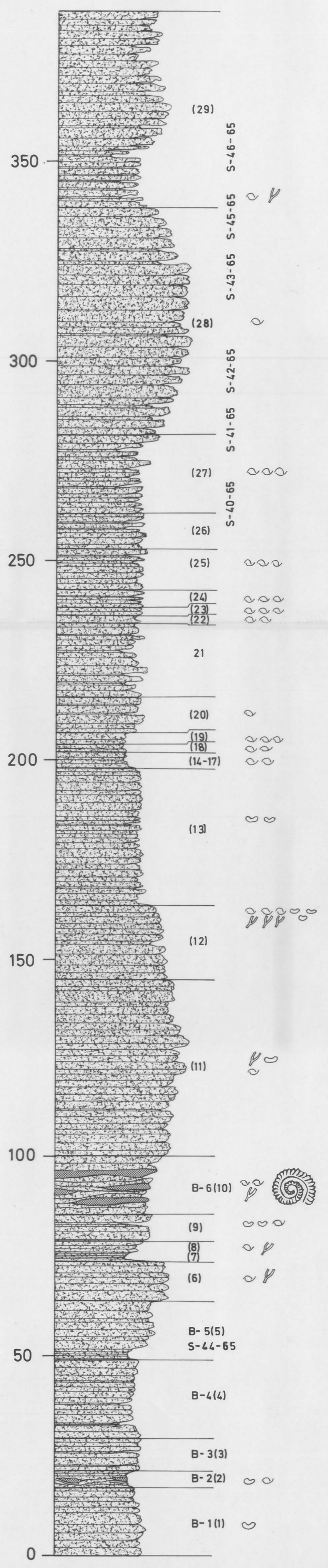
Explanation of symbols:

- 1 [Symbol]
- 2 [Symbol]
- 3 [Symbol]
- 4 [Symbol]
- 5 [Symbol]
- 6 [Symbol]
- 7 [Symbol]
- 8 [Symbol]
- 9 [Symbol]
- 10 [Symbol]
- 11 [Symbol]
- 12 [Symbol]
- 13 [Symbol]
- \* Ö [Symbol]
- Ö-12a(12) [Symbol]
- UTB [Symbol]
- LTB [Symbol]

**AKSELÖYA**  
Section at Vestodden  
(\* A)



**Northern side of BELLSUND**  
Section at Sundodden  
(\* B)



**HORNSUND**  
Treskelen, Creek IV  
(\* P)

